

MORGAN AND MORECAMBE OFFSHORE WIND FARMS: TRANSMISSION ASSETS

Street Works Plan- Part 2 of 2

8 August 2025
Rev: F02

MOR001-FLO-CON-ENV-PLN-0035
MRCNS-J3303-JVW-10015

PINS Reference: EN020028
APFP Regulations: 5(2)(k)
Document reference: B12/F02

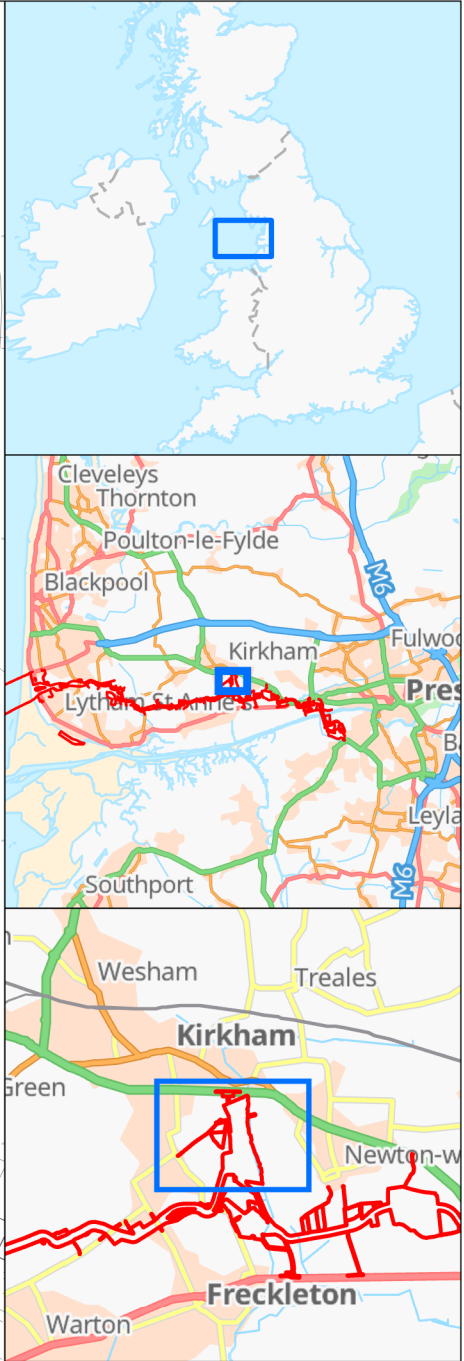
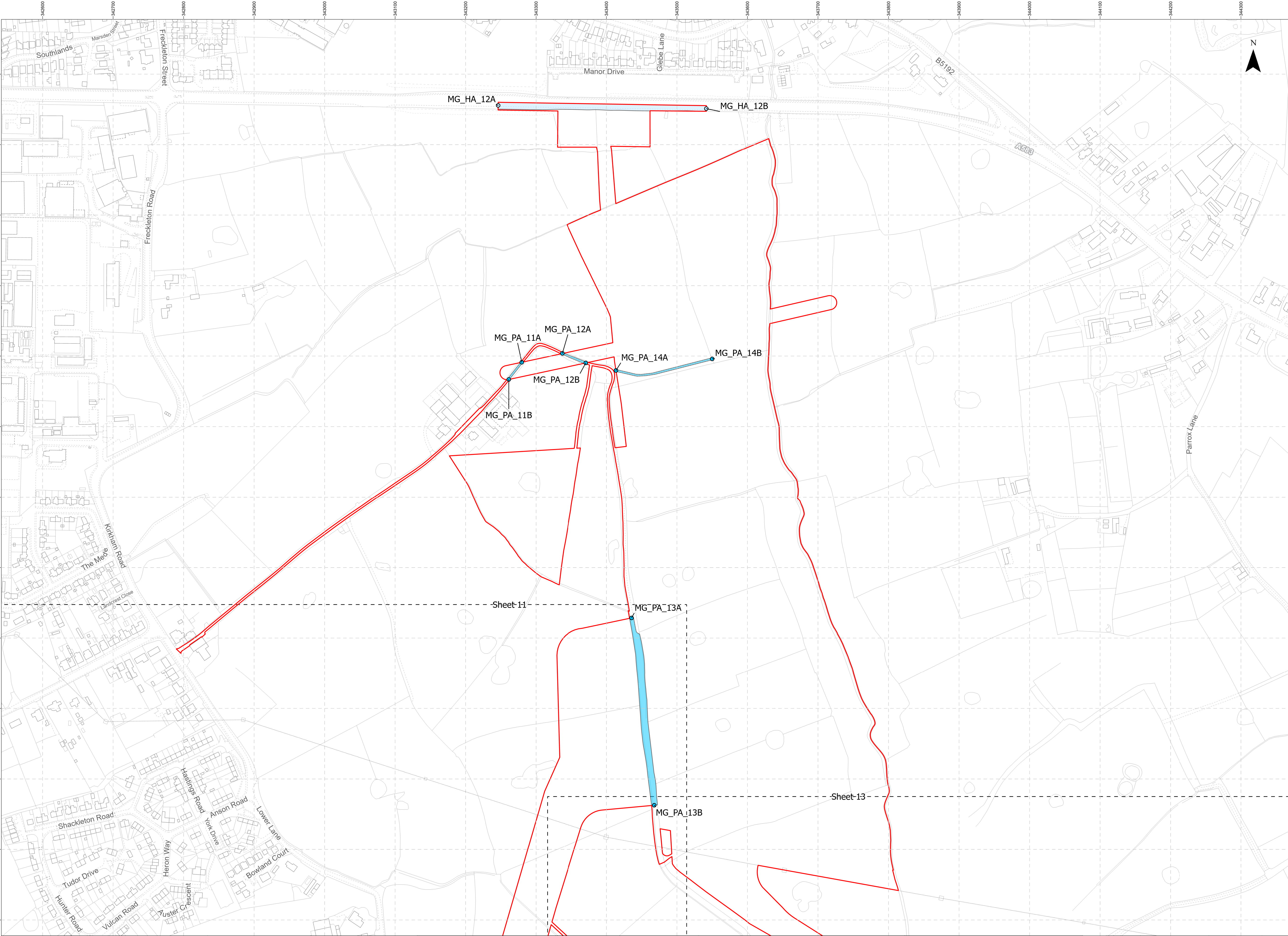
Document status					
Version	Purpose of document	Approved by	Date	Approved by	Date
F01	For issue	AS	September 2024	IM	September 2024
F02	Deadline 4	HK	August 2025	IM	August 2025

Prepared by:

**Morgan Offshore Wind Project Limited,
Morecambe Offshore Windfarm Ltd**

Prepared for:

**Morgan Offshore Wind Project Limited,
Morecambe Offshore Windfarm Ltd**

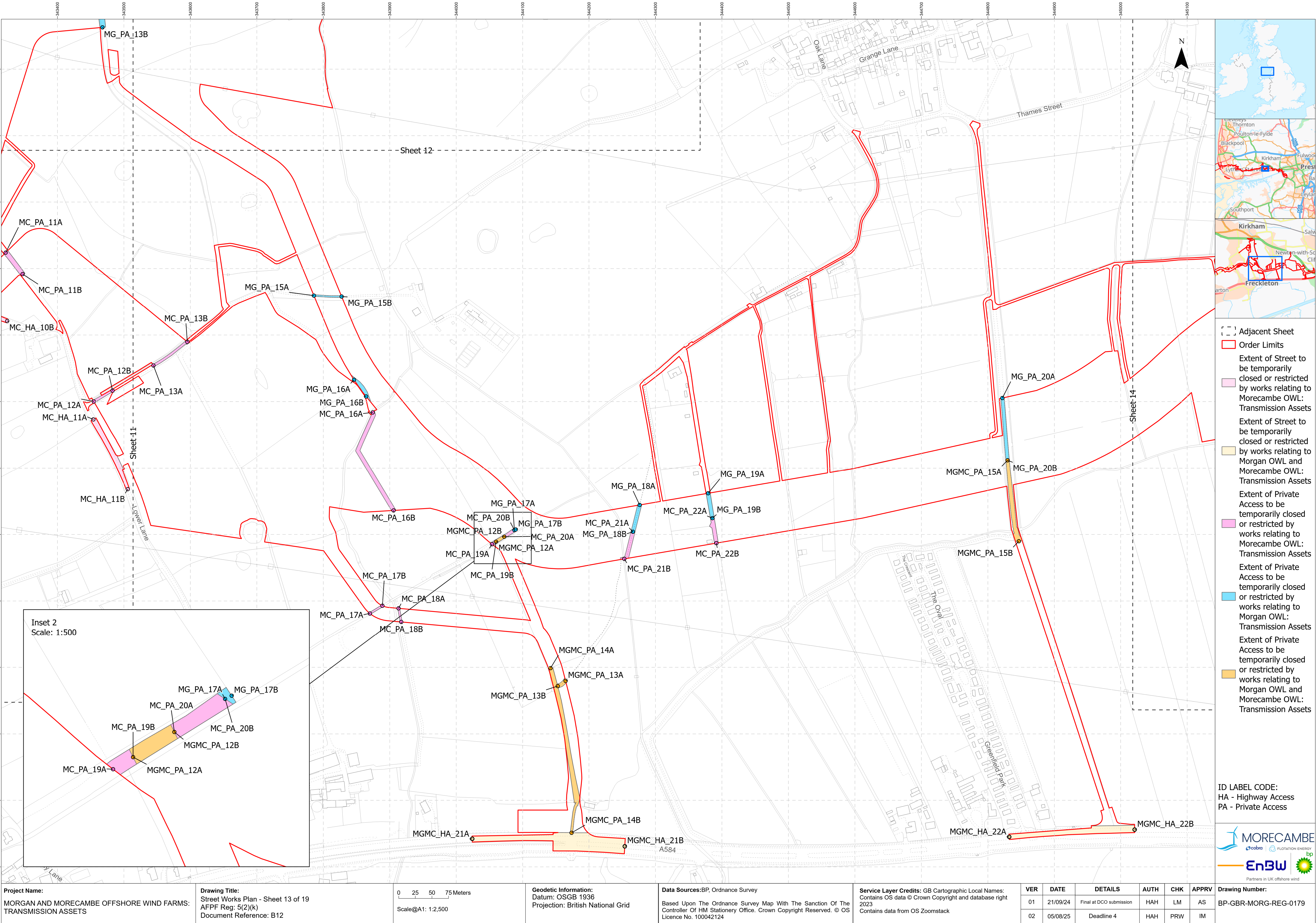


- [] Adjacent Sheet
- [] Order Limits
- Extent of Street to be temporarily closed or restricted by works relating to Morgan OWL: Transmission Assets
- Extent of Private Access to be temporarily closed or restricted by works relating to Morgan OWL: Transmission Assets

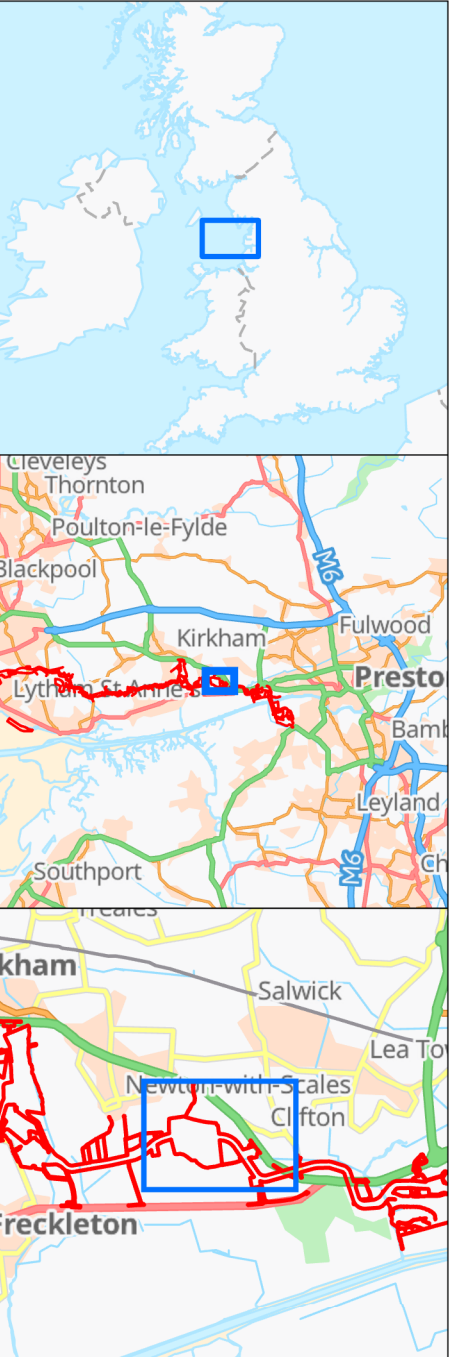
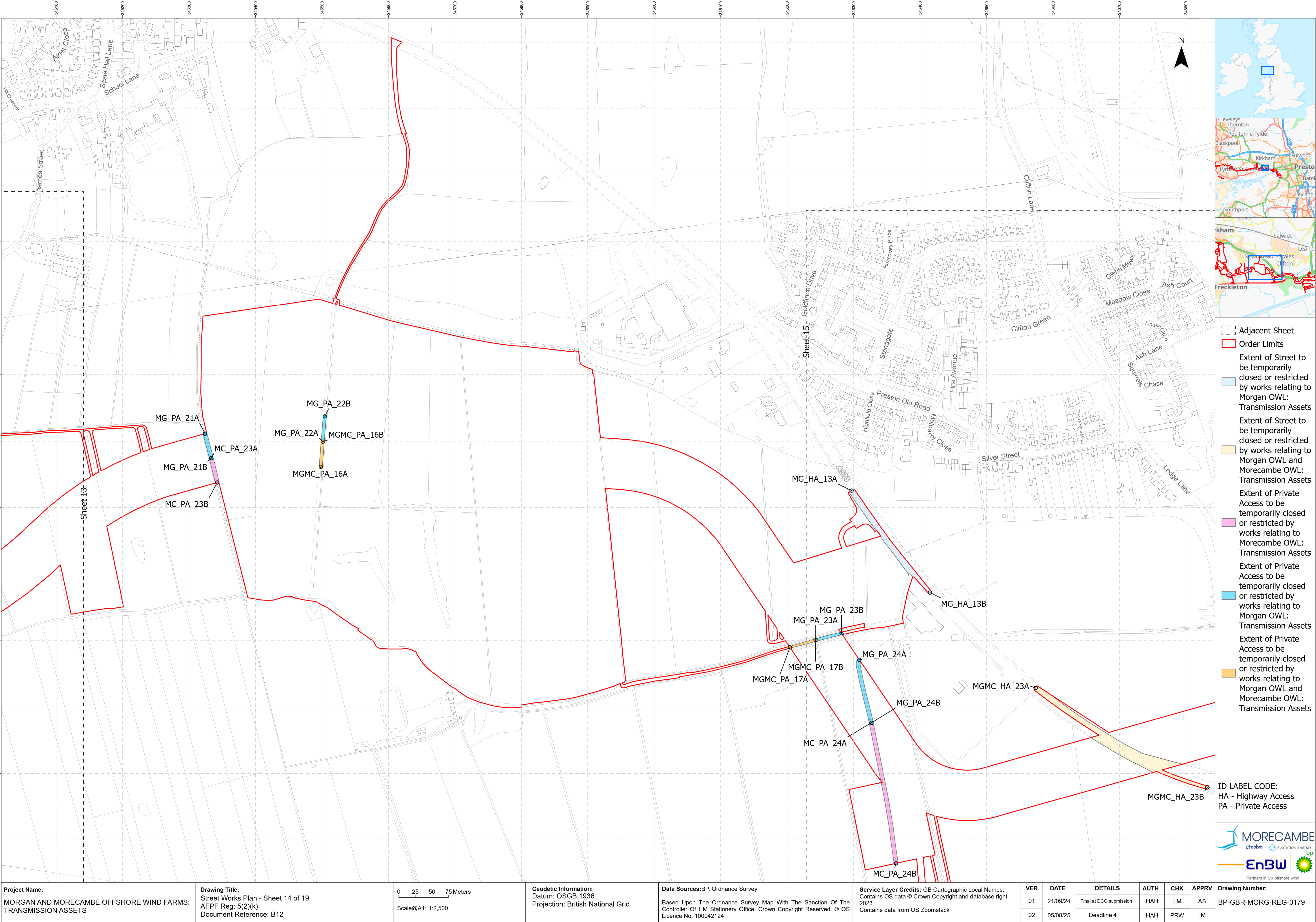
ID LABEL CODE:
HA - Highway Access
PA - Private Access



Project Name: MORGAN AND MORECAMBE OFFSHORE WIND FARMS: TRANSMISSION ASSETS	Drawing Title: Street Works Plan - Sheet 12 of 19 AFPF Reg: 5(2)(k) Document Reference: B12	0 25 50 75 Meters Scale@A1: 1:2,500	Geodetic Information: Datum: OSGB 1936 Projection: British National Grid	Data Sources:BP, Ordnance Survey Based Upon The Ordnance Survey Map With The Sanction Of The Controller Of HM Stationary Office. Crown Copyright Reserved. © OS Licence No. 100042124	Service Layer Credits: GB Cartographic Local Names: Contains OS data © Crown Copyright and database right 2023 Contains data from OS Zoomstack	VER	DATE	DETAILS	AUTH	CHK	APPRV	Drawing Number: BP-GBR-MORG-REG-0179
						01	21/09/24	Final at DCO submission	HAH	LM	AS	
						02	05/08/25	Deadline 4	HAH	PRW	IM	



Project Name: MORGAN AND MORECAMBE OFFSHORE WIND FARMS: TRANSMISSION ASSETS	Drawing Title: Street Works Plan - Sheet 13 of 19 AFPF Reg: 5(2)(k) Document Reference: B12	<div><div>0255075Meters</div><div>Scale@A1: 1:2,500</div></div>	Geodetic Information: Datum: OSGB 1936 Projection: British National Grid	Data Sources:BP, Ordnance Survey Based Upon The Ordnance Survey Map With The Sanction Of The Controller Of HM Stationery Office. Crown Copyright Reserved. © OS Licence No. 100042124	Service Layer Credits: GB Cartographic Local Names: Contains OS data © Crown Copyright and database right 2023 Contains data from OS Zoomstack	VER	DATE	DETAILS	AUTH	CHK	APPRV	Drawing Number:
						01	21/09/24	Final at DCO submission	HAH	LM	AS	BP-GBR-MORG-REG-0179
						02	05/08/25	Deadline 4	HAH	PRW	IM	

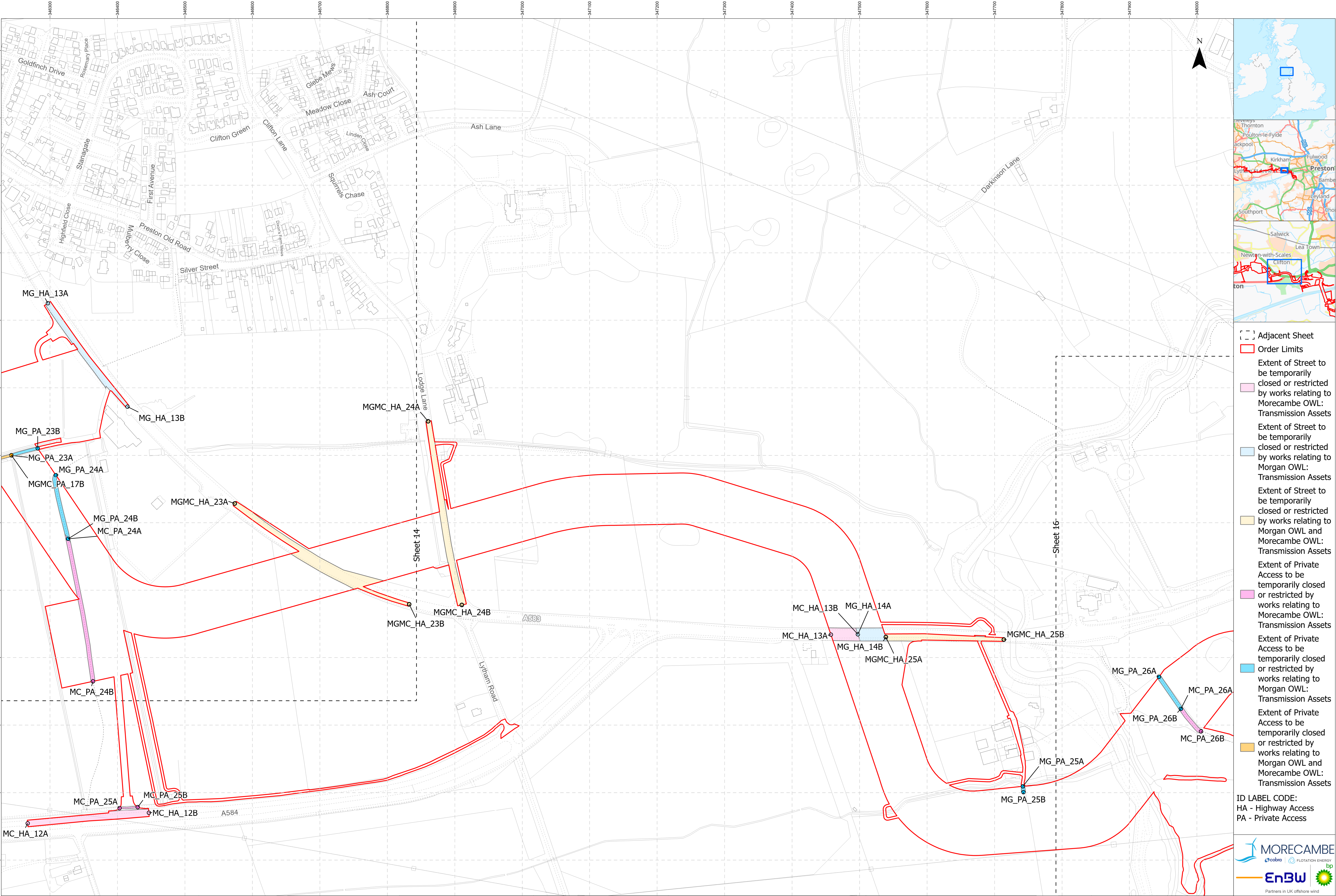


- [] Adjacent Sheet
- [] Order Limits
- Extent of Street to be temporarily closed or restricted by works relating to Morgan OWL: Transmission Assets
- Extent of Street to be temporarily closed or restricted by works relating to Morgan OWL and Morecambe OWL: Transmission Assets
- Extent of Private Access to be temporarily closed or restricted by works relating to Morecambe OWL: Transmission Assets
- Extent of Private Access to be temporarily closed or restricted by works relating to Morgan OWL: Transmission Assets
- Extent of Private Access to be temporarily closed or restricted by works relating to Morgan OWL and Morecambe OWL: Transmission Assets

ID LABEL CODE:
HA - Highway Access
PA - Private Access



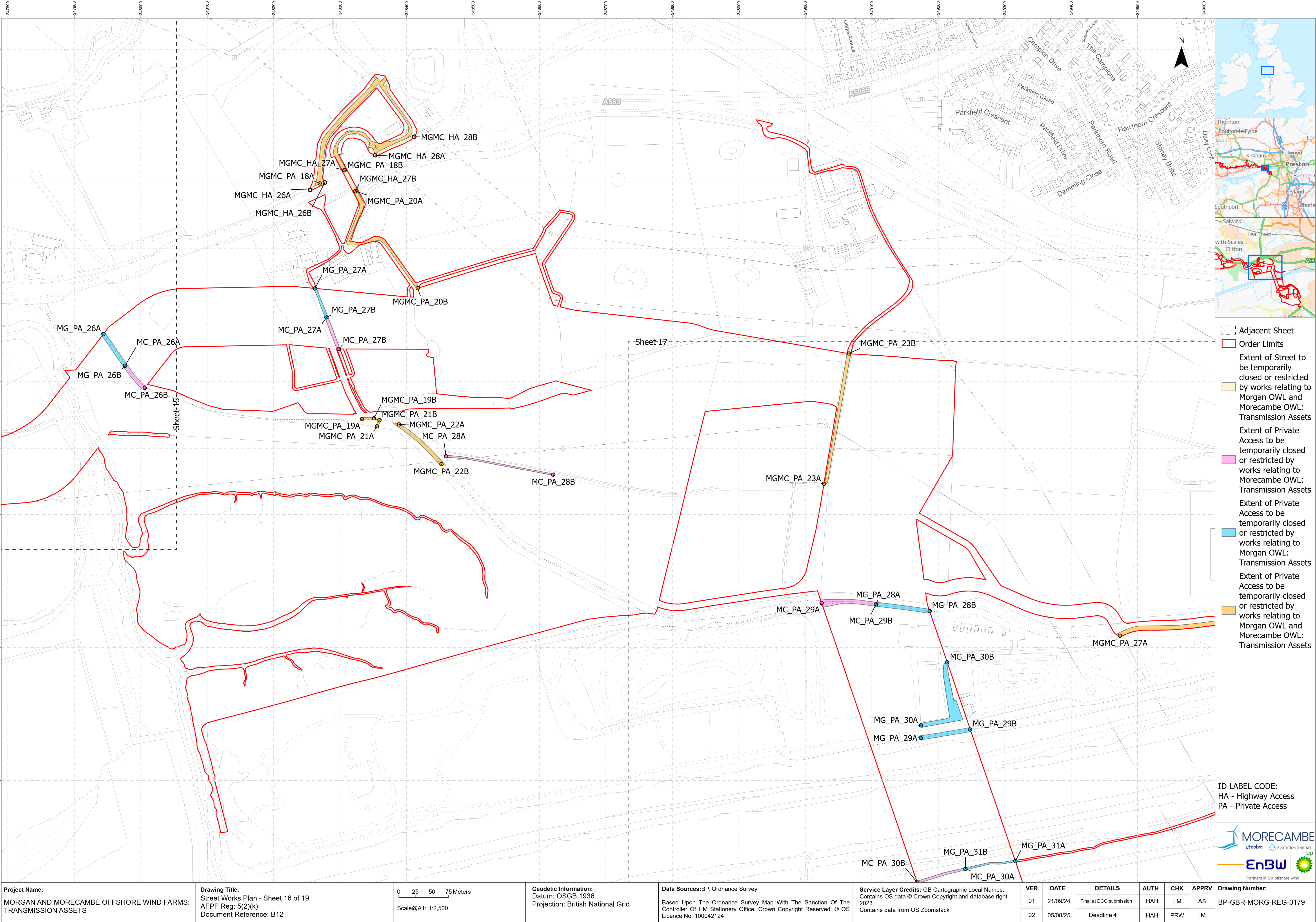
Project Name: MORGAN AND MORECAMBE OFFSHORE WIND FARMS: TRANSMISSION ASSETS	Drawing Title: Street Works Plan - Sheet 14 of 19 AFPF Reg: 5(2)(k) Document Reference: B12	<div><div><div>0</div><div>25</div><div>50</div><div>75</div></div>Meters</div> <div>Scale@A1: 1:2,500</div>	Geodetic Information: Datum: OSGB 1936 Projection: British National Grid	Data Sources:BP, Ordnance Survey Based Upon The Ordnance Survey Map With The Sanction Of The Controller Of HM Stationery Office. Crown Copyright Reserved. © OS Licence No. 100042124	Service Layer Credits: GB Cartographic Local Names: Contains OS data © Crown Copyright and database right 2023 Contains data from OS Zoomstack	VER	DATE	DETAILS	AUTH	CHK	APPRV	Drawing Number: BP-GBR-MORG-REG-0179
						01	21/09/24	Final at DCO submission	HAH	LM	AS	
						02	05/08/25	Deadline 4	HAH	PRW	IM	



- [] Adjacent Sheet
- [] Order Limits
- Extent of Street to be temporarily closed or restricted by works relating to Morecambe OWL: Transmission Assets
- Extent of Street to be temporarily closed or restricted by works relating to Morgan OWL: Transmission Assets
- Extent of Street to be temporarily closed or restricted by works relating to Morgan OWL and Morecambe OWL: Transmission Assets
- Extent of Private Access to be temporarily closed or restricted by works relating to Morecambe OWL: Transmission Assets
- Extent of Private Access to be temporarily closed or restricted by works relating to Morgan OWL: Transmission Assets
- Extent of Private Access to be temporarily closed or restricted by works relating to Morgan OWL and Morecambe OWL: Transmission Assets
- ID LABEL CODE:
HA - Highway Access
PA - Private Access



Project Name: MORGAN AND MORECAMBE OFFSHORE WIND FARMS: TRANSMISSION ASSETS		Drawing Title: Street Works Plan - Sheet 15 of 19 AFPF Reg: 5(2)(k) Document Reference: B12		Geodetic Information: Datum: OSGB 1936 Projection: British National Grid		Data Sources: BP, Ordnance Survey Based Upon The Ordnance Survey Map With The Sanction Of The Controller Of HM Stationary Office. Crown Copyright Reserved. © OS Licence No. 100042124		Service Layer Credits: GB Cartographic Local Names: Contains OS data © Crown Copyright and database right 2023 Contains data from OS Zoomstack		VER	DATE	DETAILS	AUTH	CHK	APPRV	Drawing Number: BP-GBR-MORG-REG-0179
										01	21/09/24	Final at DCO submission	HAH	LM	AS	
										02	05/08/25	Deadline 4	HAH	PRW	IM	



Project Name:
MORGAN AND MORECAMBE OFFSHORE WIND FARMS:
TRANSMISSION ASSETS

Drawing Title:
Street Works Plan - Sheet 16 of 19
AFPF Reg: 5(2)(k)
Document Reference: B12

0 25 50 75 Meters
Scale@A1: 1:2,500

Geodetic Information:
Datum: OSGB 1936
Projection: British National Grid

Data Sources:BP, Ordnance Survey
Based Upon The Ordnance Survey Map With The Sanction Of The
Controller Of HM Stationary Office. Crown Copyright Reserved. © OS
Licence No. 100042124

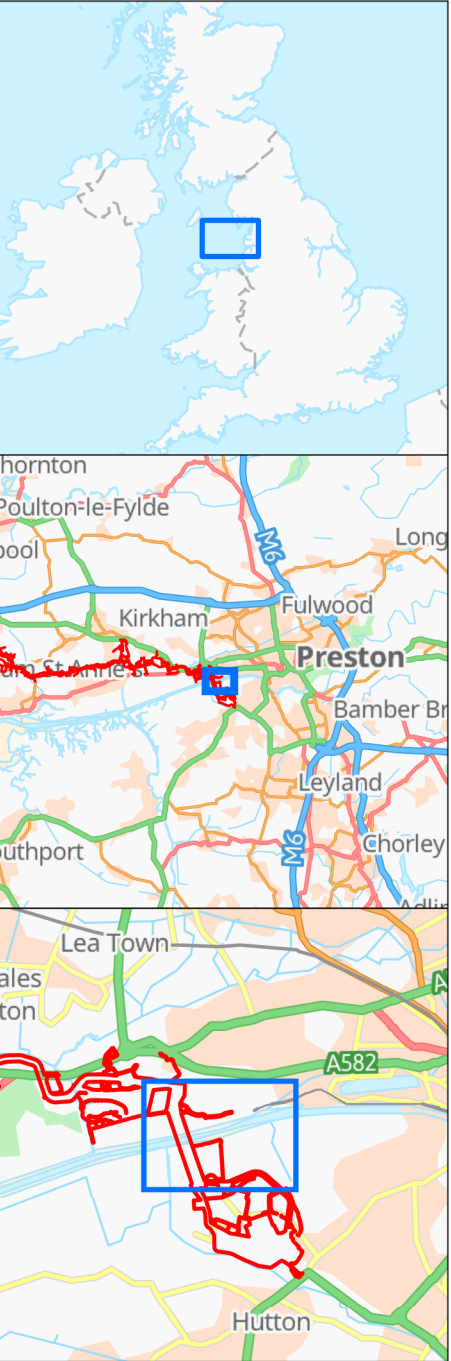
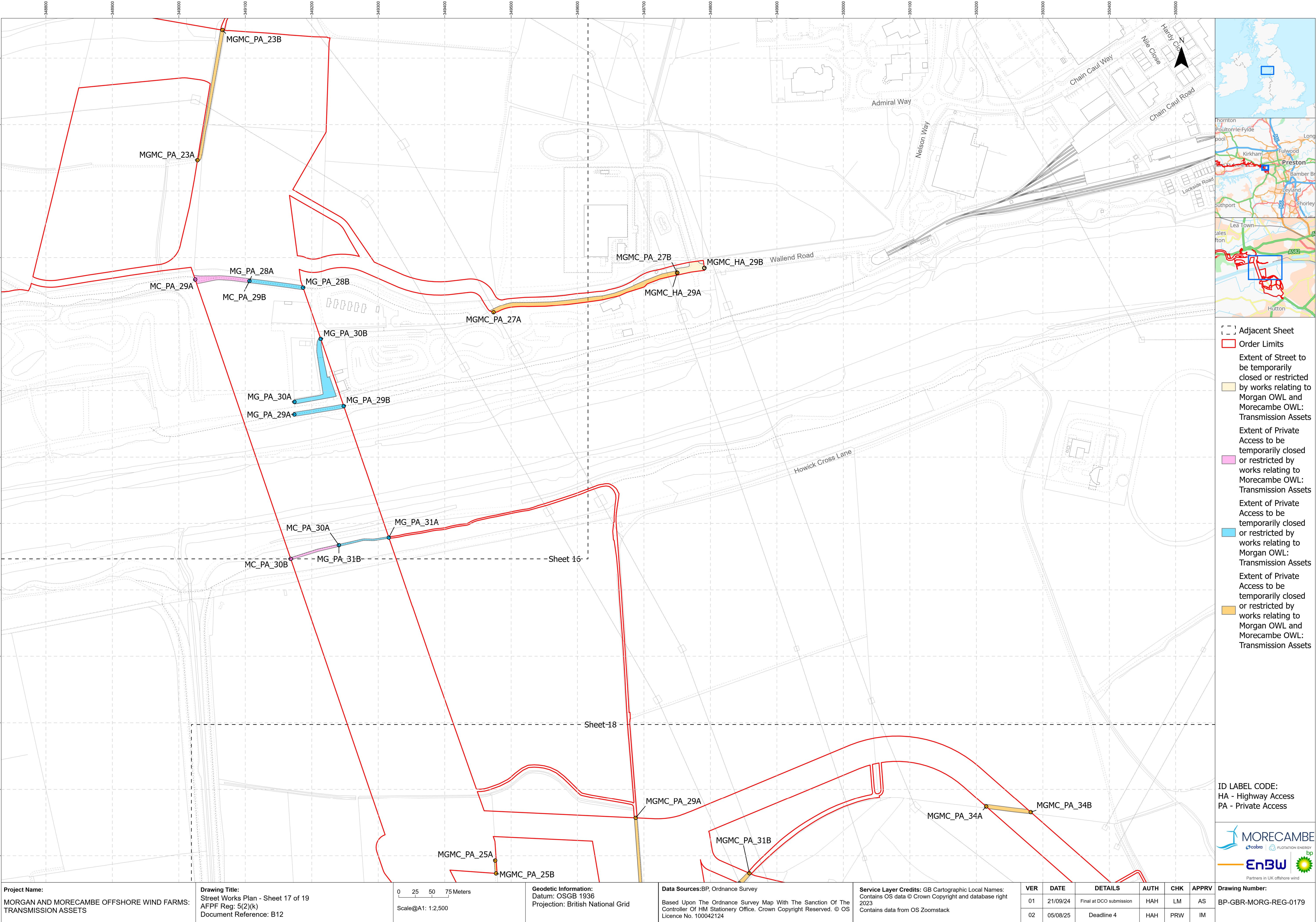
Service Layer Credits: GB Cartographic Local Names:
Contains OS data © Crown Copyright and database right
2023
Contains data from OS Zoomstack

VER	DATE	DETAILS	AUTH	CHK	APPRV
01	21/09/24	Final at DCO submission	HAH	LM	AS
02	05/08/25	Deadline 4	HAH	PRW	IM

ID LABEL CODE:
HA - Highway Access
PA - Private Access



Drawing Number:
BP-GBR-MORG-REG-0179

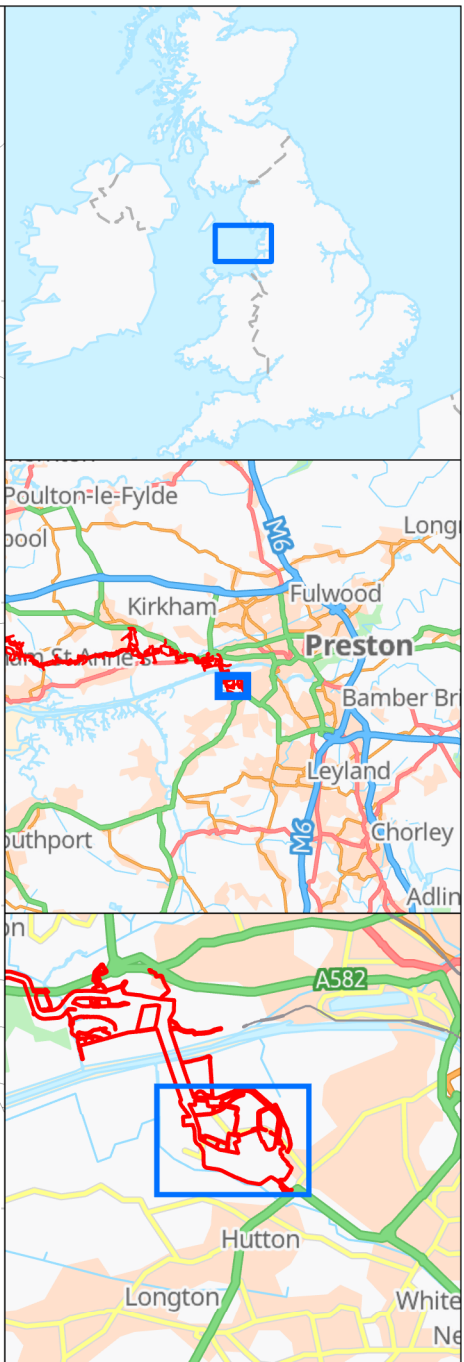
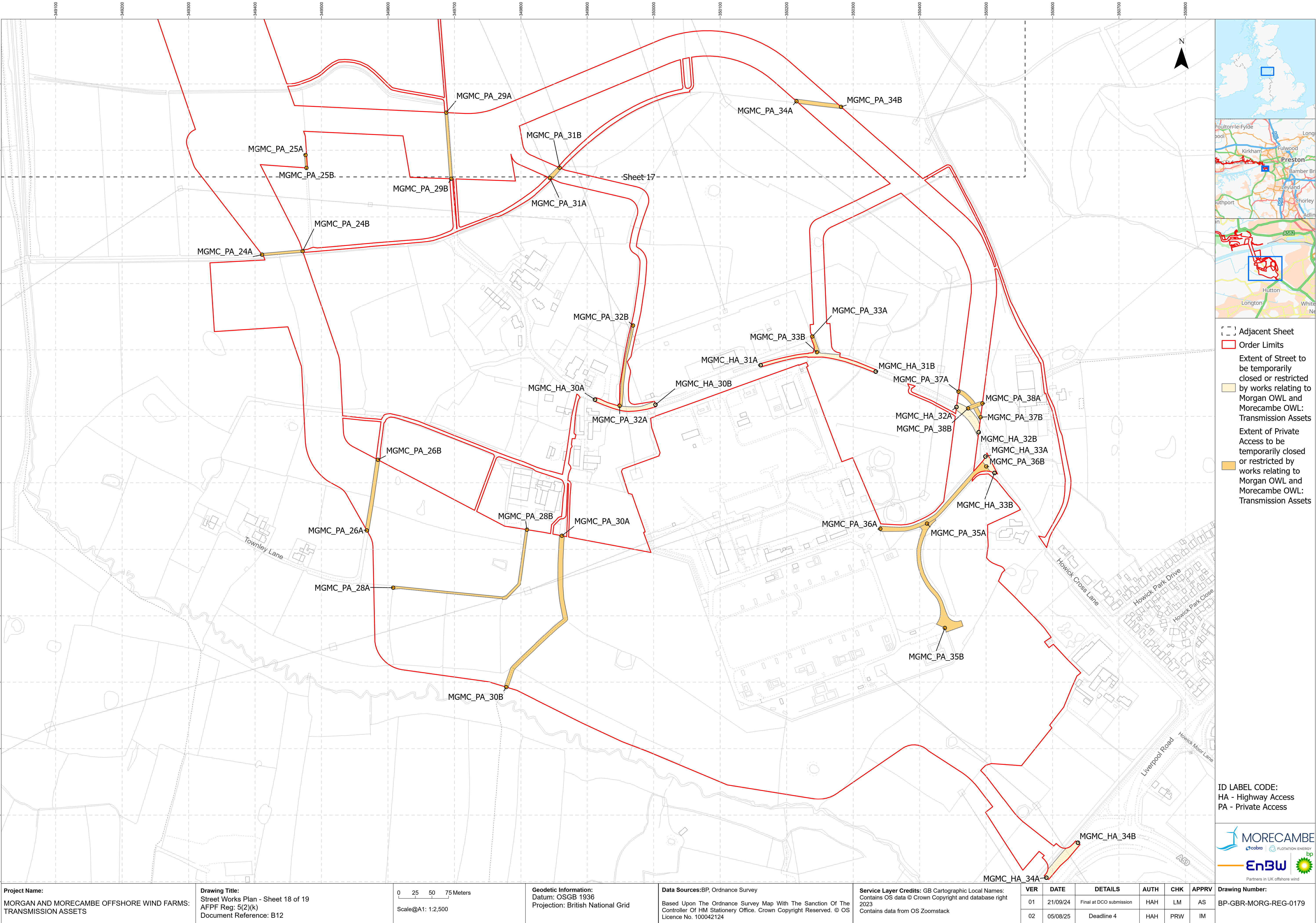


- Adjacent Sheet
- Order Limits
- Extent of Street to be temporarily closed or restricted by works relating to Morgan OWL and Morecambe OWL: Transmission Assets
- Extent of Private Access to be temporarily closed or restricted by works relating to Morecambe OWL: Transmission Assets
- Extent of Private Access to be temporarily closed or restricted by works relating to Morgan OWL: Transmission Assets
- Extent of Private Access to be temporarily closed or restricted by works relating to Morgan OWL and Morecambe OWL: Transmission Assets

ID LABEL CODE:
HA - Highway Access
PA - Private Access



Project Name: MORGAN AND MORECAMBE OFFSHORE WIND FARMS: TRANSMISSION ASSETS	Drawing Title: Street Works Plan - Sheet 17 of 19 AFPF Reg: 5(2)(k) Document Reference: B12	0 25 50 75 Meters Scale@A1: 1:2,500	Geodetic Information: Datum: OSGB 1936 Projection: British National Grid	Data Sources:BP, Ordnance Survey Based Upon The Ordnance Survey Map With The Sanction Of The Controller Of HM Stationery Office. Crown Copyright Reserved. © OS Licence No. 100042124	Service Layer Credits: GB Cartographic Local Names: Contains OS data © Crown Copyright and database right 2023 Contains data from OS Zoomstack	VER	DATE	DETAILS	AUTH	CHK	APPRV	Drawing Number: BP-GBR-MORG-REG-0179
						01	21/09/24	Final at DCO submission	HAH	LM	AS	
						02	05/08/25	Deadline 4	HAH	PRW	IM	

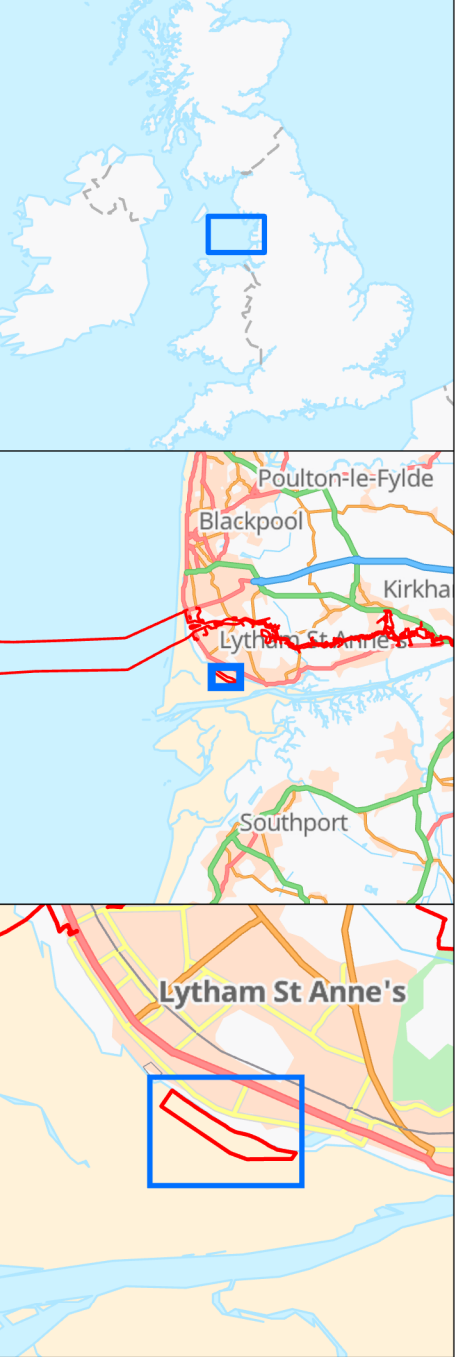


- [] Adjacent Sheet
- [] Order Limits
- Extent of Street to be temporarily closed or restricted by works relating to Morgan OWL and Morecambe OWL: Transmission Assets
- Extent of Private Access to be temporarily closed or restricted by works relating to Morgan OWL and Morecambe OWL: Transmission Assets

ID LABEL CODE:
HA - Highway Access
PA - Private Access



Project Name: MORGAN AND MORECAMBE OFFSHORE WIND FARMS: TRANSMISSION ASSETS	Drawing Title: Street Works Plan - Sheet 18 of 19 AFPF Reg: 5(2)(k) Document Reference: B12	<div><div><div>0</div><div>25</div><div>50</div><div>75</div></div>Meters</div> <div>Scale@A1: 1:2,500</div>	Geodetic Information: Datum: OSGB 1936 Projection: British National Grid	Data Sources:BP, Ordnance Survey Based Upon The Ordnance Survey Map With The Sanction Of The Controller Of HM Stationery Office. Crown Copyright Reserved. © OS Licence No. 100042124	Service Layer Credits: GB Cartographic Local Names: Contains OS data © Crown Copyright and database right 2023 Contains data from OS Zoomstack	VER	DATE	DETAILS	AUTH	CHK	APPRV	Drawing Number:
						01	21/09/24	Final at DCO submission	HAH	LM	AS	BP-GBR-MORG-REG-0179
						02	05/08/25	Deadline 4	HAH	PRW	IM	



Order Limits

ID LABEL CODE:
HA - Highway Access
PA - Private Access



Project Name:
MORGAN AND MORECAMBE OFFSHORE WIND FARMS:
TRANSMISSION ASSETS

Drawing Title:
Street Works Plan - Sheet 19 of 19
AFPF Reg: 5(2)(k)
Document Reference: B12

0 25 50 75 Meters
Scale@A1: 1:2,500

Geodetic Information:
Datum: OSGB 1936
Projection: British National Grid

Data Sources:BP, Ordnance Survey
Based Upon The Ordnance Survey Map With The Sanction Of The
Controller Of HM Stationary Office. Crown Copyright Reserved. © OS
Licence No. 100042124

Service Layer Credits: GB Cartographic Local Names:
Contains OS data © Crown Copyright and database right
2023
Contains data from OS Zoomstack

VER	DATE	DETAILS	AUTH	CHK	APPRV
01	21/09/24	Final at DCO submission	HAH	LM	AS
02	05/08/25	Deadline 4	HAH	PRW	IM

Drawing Number:
BP-GBR-MORG-REG-0179